



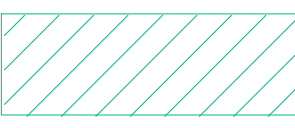
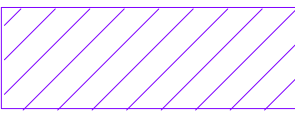









**EXPANSION POTENTIAL:  
EXTEND MULTI-USE TRAIL WEST TOWARD CORPS  
OF ENGINEERS PARCEL AND GO SOUTH ALONG  
THE INDUSTRIAL CANAL TO CONNECT SANKOFA  
WETLAND PARK TO MORE OF THE NEIGHBORHOOD**

**LEGEND**

-  **40' SHADE TREE (135)**
-  **20' UNDERSTORY TREE (84)**
-  **WETLAND MASSING**
-  **EXISTING NATURAL BUFFER: BUFFER RAILROAD TRACKS (25' MIN.)**
-  **PICNIC AREAS: TABLES, GRILLS**
-  **NATURE PLAY AREAS: NATURAL MATERIALS, BENCHES**
-  **LEARNING GARDENS/ INTERPRETIVE AREAS**
-  **STORMWATER DETENTION POND & WETLAND HABITAT EDGES (9.49 ACRES)**
-  **EXISTING 16' STORM DRAIN**
-  **EXISTING 54" SEWER FORCE MAIN**
-  **EXISTING 72" SEWER FORCE MAIN**
-  **MULTI-USE TRAIL: 10' HARD SURFACE FOR WALKING, BIKING & MAINTENANCE (1.3 MILES)**
-  **INTERPRETIVE TRAIL LOOPS: 5' SOFT SURFACE FOR WALKING (0.75 MILES)**

**PICNIC AREA**  
• **SAVE COLONNADE OF TREES**  
• **PICNIC TABLES & GRILLS**

**CLUSTER OF LIVE OAK TREES**  
• **REST AREA**

**EXPANSION POTENTIAL:  
EXTEND MULTI-USE TRAIL  
EAST TOWARD  
ST. BERNARD PARISH**

Prepared with assistance from the  
National Park Service  
Rivers, Trails and Conservation  
Assistance Program



Sankofa Nature Trail  
and Wetland Park



New Orleans, Louisiana

Master Plan Concept

11/18/2020

REVISIONS

NO.	BY	DATE	DESCRIPTION

Contact:	Russell Clark	1
Phone:	270-758-2191	
Email:	Russell_Clark@nps.gov	